

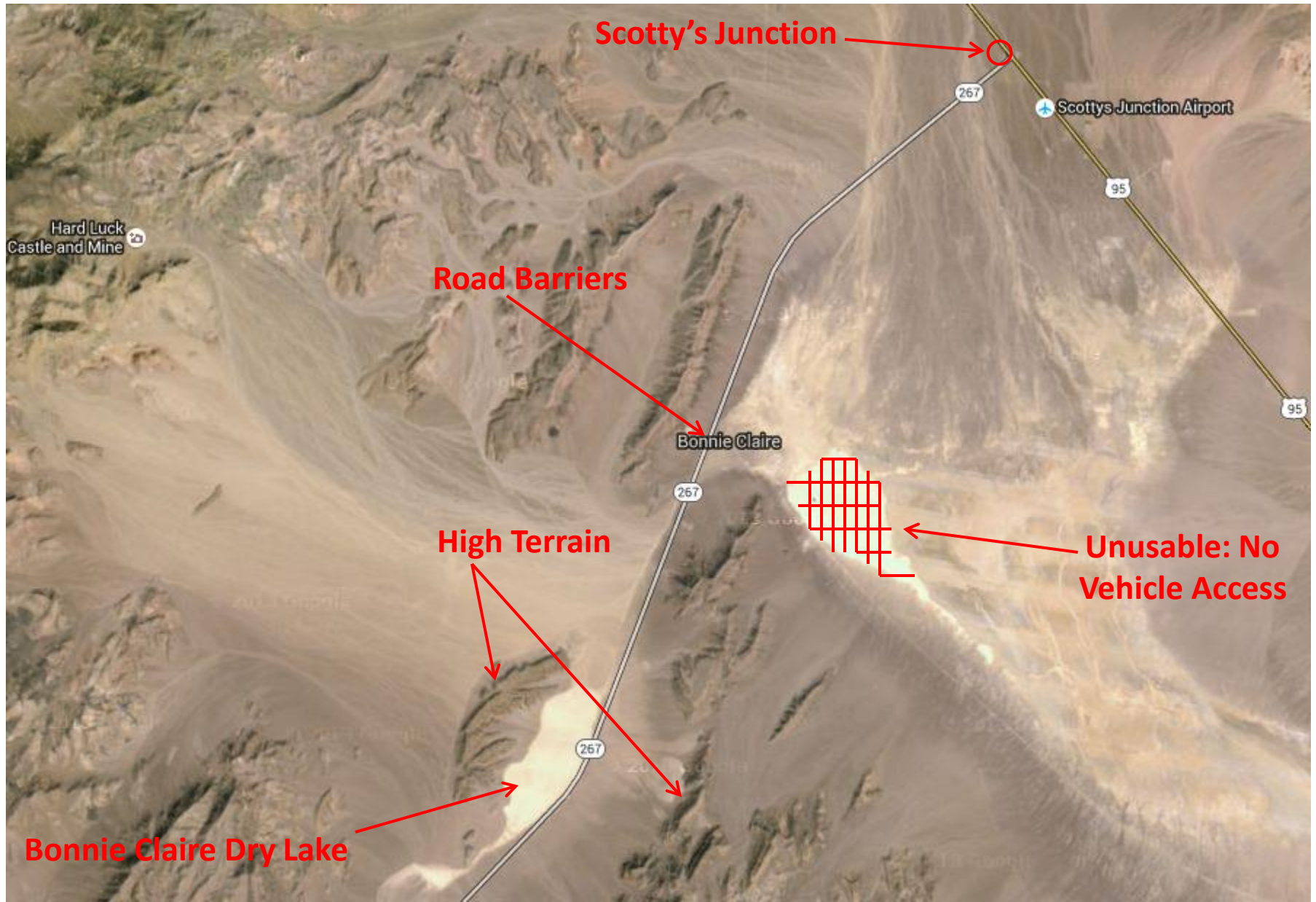
Bonnie Claire Dry Lake

- N37 10.293 W117 09.315
- Field Elevation: 4003 ft
- Rwy: 02/20 (Best), Any Direction Will Work
 - Generally Open but Some Obstacles Do Exist
- Aero Retrieve: Yes
 - \$360 Minimum from Jean (2+45 Round Trip)
 - \$150 Minimum from Tonopah (1+10 Round Trip)
 - Minimum ETA: End of Day
- Ground Retrieve: Yes
 - Minimum ETA: 3 hours From Jean
 - Hwy 267 Closed Near the Road to the Hard Luck Mine Due to Flood Damage SW of Bonnie Claire Dry Lake. Tow Vehicle and Trailer can Easily Bypass the Barriers


Bonnie Claire Dry Lake




Bonnie Claire Dry Lake




Bonnie Claire Dry Lake




Bonnie Claire Dry Lake



Bonnie Claire Dry Lake



Bonnie Claire Dry Lake



Bonnie Claire VFR Sectional

